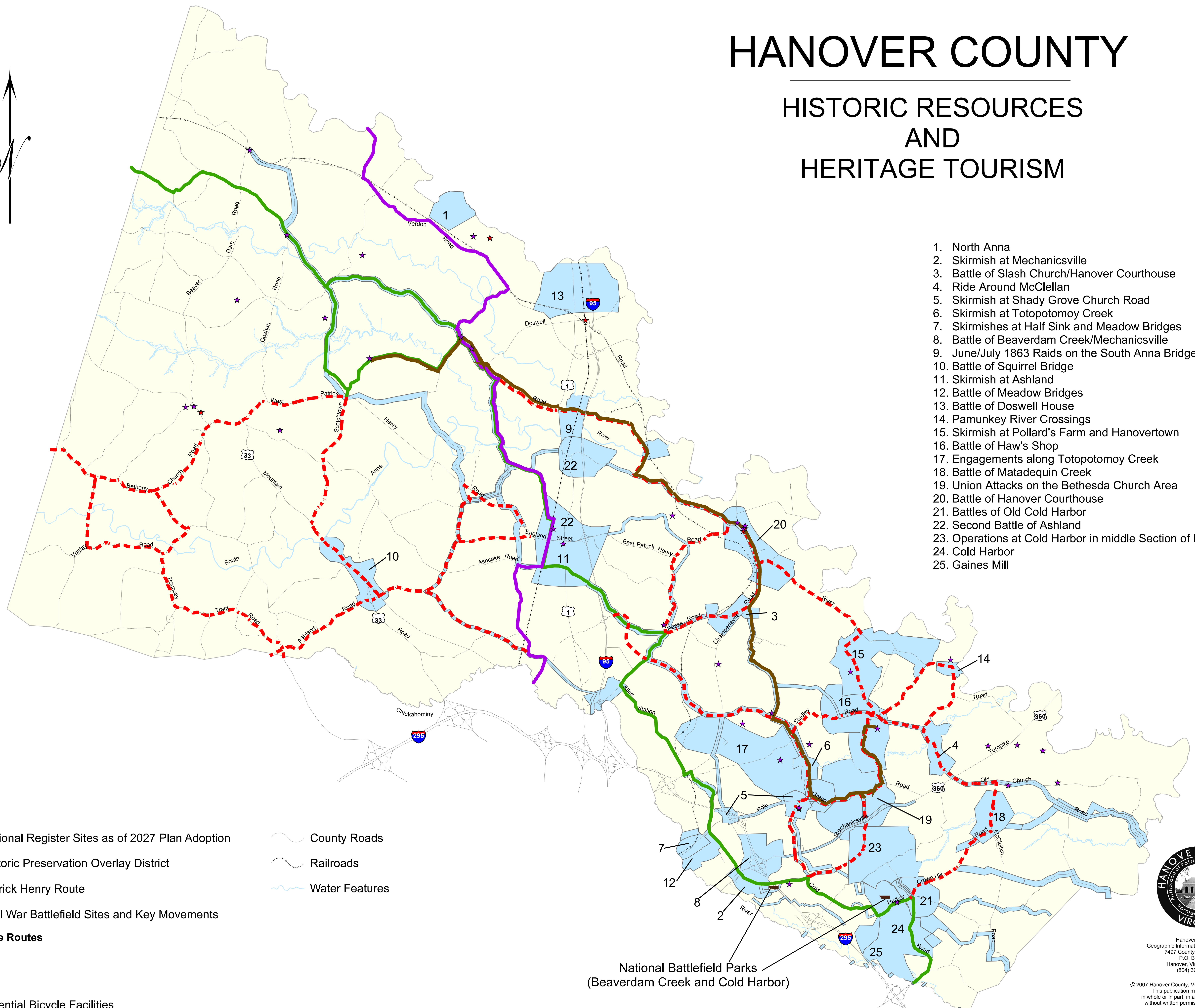
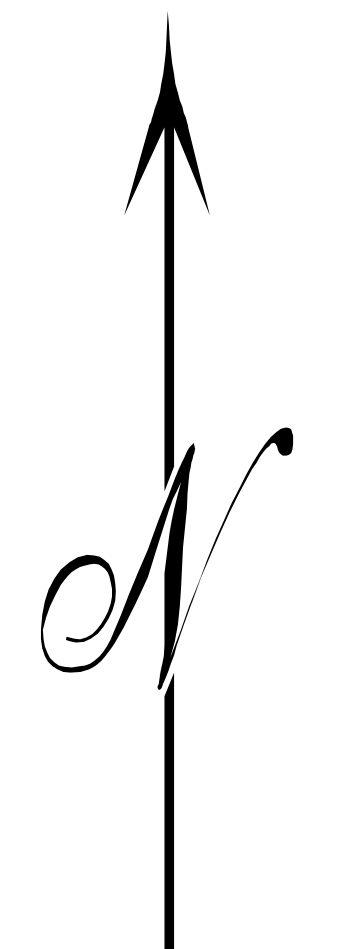


HANOVER COUNTY

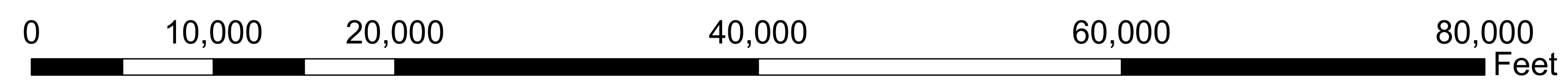
HISTORIC RESOURCES AND HERITAGE TOURISM



1. North Anna
2. Skirmish at Mechanicsville
3. Battle of Slash Church/Hanover Courthouse
4. Ride Around McClellan
5. Skirmish at Shady Grove Church Road
6. Skirmish at Totopotomoy Creek
7. Skirmishes at Half Sink and Meadow Bridges
8. Battle of Beaverdam Creek/Mechanicsville
9. June/July 1863 Raids on the South Anna Bridges
10. Battle of Squirrel Bridge
11. Skirmish at Ashland
12. Battle of Meadow Bridges
13. Battle of Doswell House
14. Pamunkey River Crossings
15. Skirmish at Pollard's Farm and Hanovertown
16. Battle of Haw's Shop
17. Engagements along Totopotomoy Creek
18. Battle of Matadequin Creek
19. Union Attacks on the Bethesda Church Area
20. Battle of Hanover Courthouse
21. Battles of Old Cold Harbor
22. Second Battle of Ashland
23. Operations at Cold Harbor in middle Section of Battlefield
24. Cold Harbor
25. Gaines Mill

- ★ National Register Sites as of 2027 Plan Adoption
- ★ Historic Preservation Overlay District
- Patrick Henry Route
- Civil War Battlefield Sites and Key Movements
- U.S. Bicycle Routes**
- 1
- 76
- - - Potential Bicycle Facilities
- County Roads
- Railroads
- Water Features

National Battlefield Parks
(Beaverdam Creek and Cold Harbor)



Hanover County
Geographic Information System Program
7497 County Complex Rd
P.O. Box 470
Hanover, Virginia 23069
(804) 365-6171

© 2007 Hanover County, Virginia. All Rights Reserved.
This publication may not be reproduced
in whole or in part, in any form or by any means,
without written permission of Hanover County.

HANOVER - WHERE A FAMILY OF COMMUNITIES,
INSPIRED BY ITS PEOPLE, TRADITIONS, SPIRIT,
AND HISTORY, IS THE FOUNDATION FOR ITS FUTURE